

Pine Creek Loop Trail



Scenic Drive

Pine Creek Canyon



Pine Creek Loop Trail


0.80 mi

Rainbow Mountain Wilderness

Pine Creek Canyon








Fire Ecology

Knoll



NATIONAL CONSERVATION LANDS

Legend


	Parking		Existing trails
	Restrooms		Scenic Drive
	Trail access point		Wilderness boundary
	Leashed pets		

Red Rock Canyon National Conservation Area

Pine Creek Loop

Distance: 0.80 mi / 1.28 km one way
Elevation: 3042' (low) - 4146' (high)

Trail uses:

 Hiking

Date: 1/15/2020

No Warranty is made by the Bureau of Land Management as to the accuracy, reliability, or completeness of these data for individual use or aggregate use with other data.