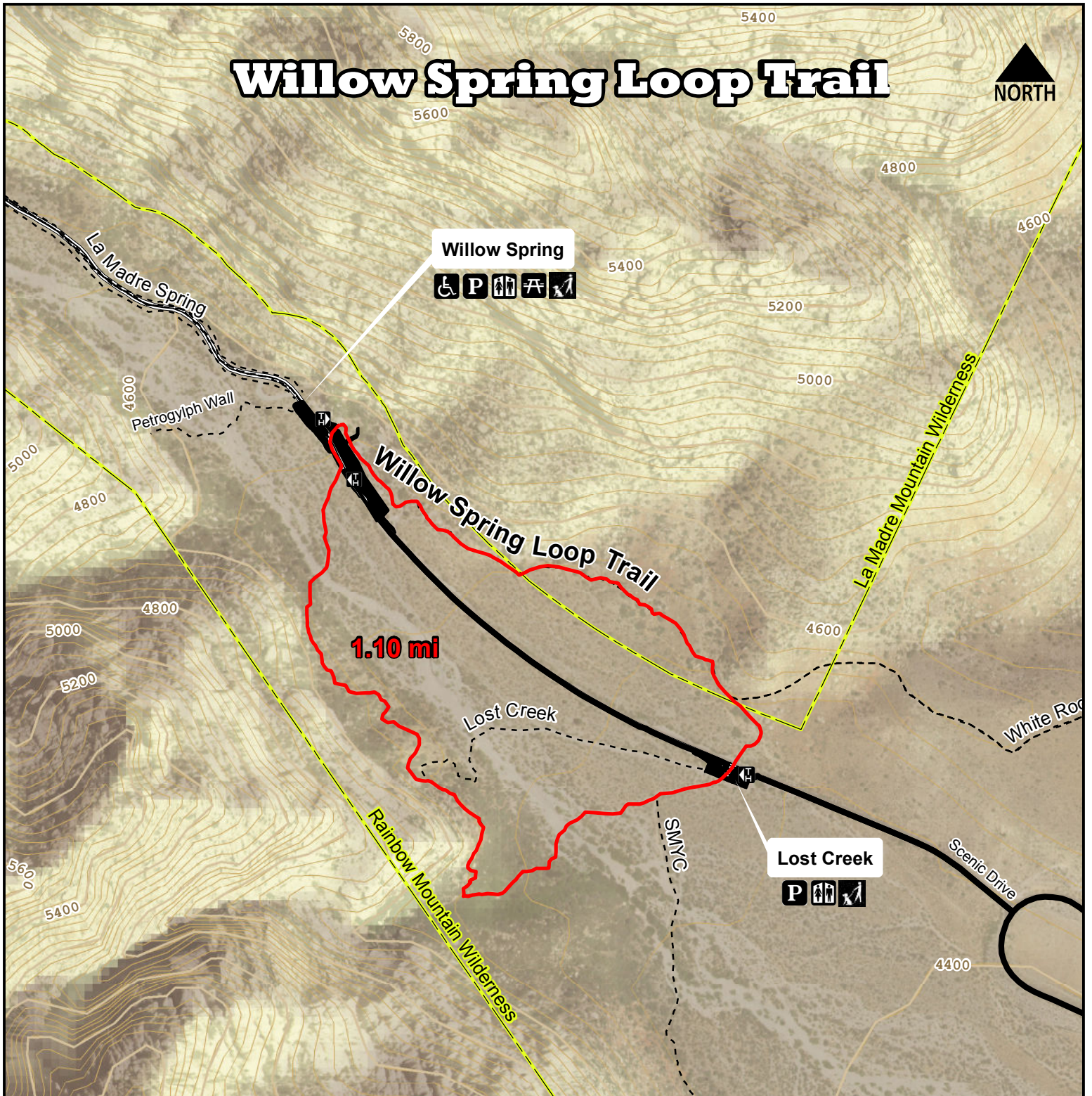



Willow Spring Loop Trail





NATIONAL CONSERVATION LANDS

Legend


Parking	Picnic area	Scenic Drive
Restrooms	Wheelchair accessible	Rocky Gap Road <small>4x4/high - clearance vehicles only</small>
Trail access point	Existing trails	
Leashed pets	Wilderness boundary	

Red Rock Canyon National Conservation Area

Willow Spring Loop

Distance: 1.10 mi / 1.77 km Loop
Elevation: 4453' (low) - 4580' (high)

Trail uses:

 Hiking

Date: 1/1/2020

No Warranty is made by the Bureau of Land Management as to the accuracy, reliability, or completeness of these data for individual use or aggregate use with other data.